

# **LOCATIONS OF ALLOTMENT GARDENS (AG) IN PARKLANDS**

As at May 2022

# ALLOTMENT GARDENS IN PARKLANDS

---

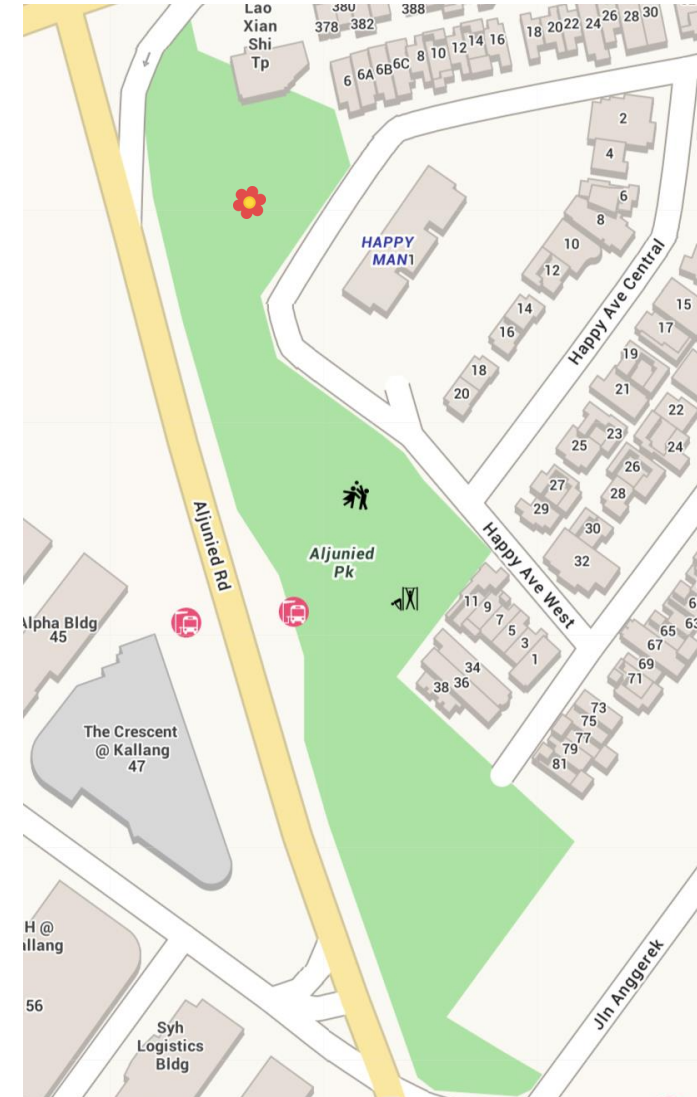
- ALJUNIED PARK – Page 3
- ANG MO KIO TOWN GARDEN WEST – Page 4
- BEDOK RESERVOIR PARK – Page 5
- BEDOK TOWN PARK – Page 6
- BISHAN-ANG MO KIO PARK – Page 7
- BUKIT GOMBAK PARK – Page 8
- CHOA CHU KANG PARK – Page 9
- CLEMENTI WOODS PARK – Page 10
- EAST COAST PARK (AREAS B & D) – Page 11-12
- HORTPARK – Page 13
- JURONG LAKE GARDENS WEST – Page 14
- JURONG CENTRAL PARK – Page 15
- KALLANG RIVERSIDE PARK – Page 16
- KENT RIDGE PARK (UPCOMING) – Page 17
- LOWER SELETAR RESERVOIR PARK – Page 18
- ONE-NORTH PARK – Page 19
- PASIR RIS PARK – Page 20
- PUNGGOL PARK – Page 21
- PUNGGOL WATERWAY PARK – Page 22
- SEMBAWANG PARK (UPCOMING) – Page 23
- SENGKANG RIVERSIDE PARK – Page 24
- TIONG BAHRU PARK – Page 25
- WEST COAST PARK – Page 26
- YISHUN NEIGHBOURHOOD PARK – Page 27
- YISHUN PARK – Page 28

# ALJUNIED PARK



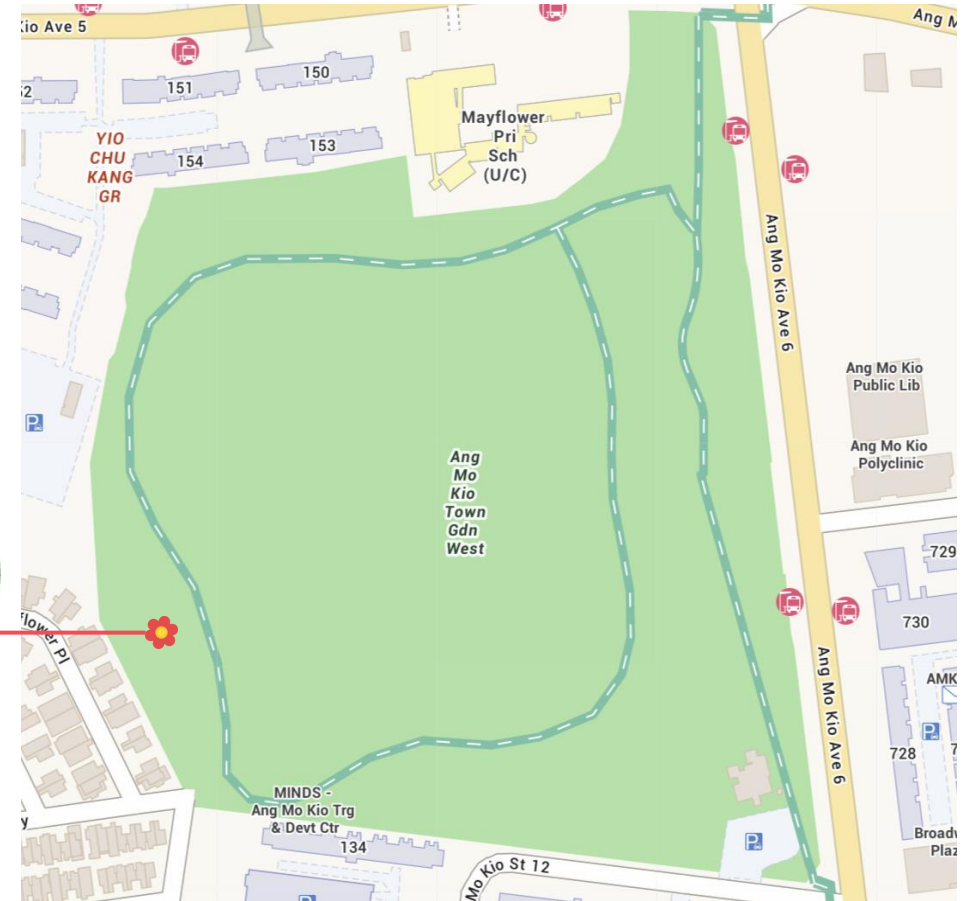
How To Get There:

Accessible via nearby bus stop 'Aljunied Pk'





# ANG MO KIO TOWN GARDEN WEST

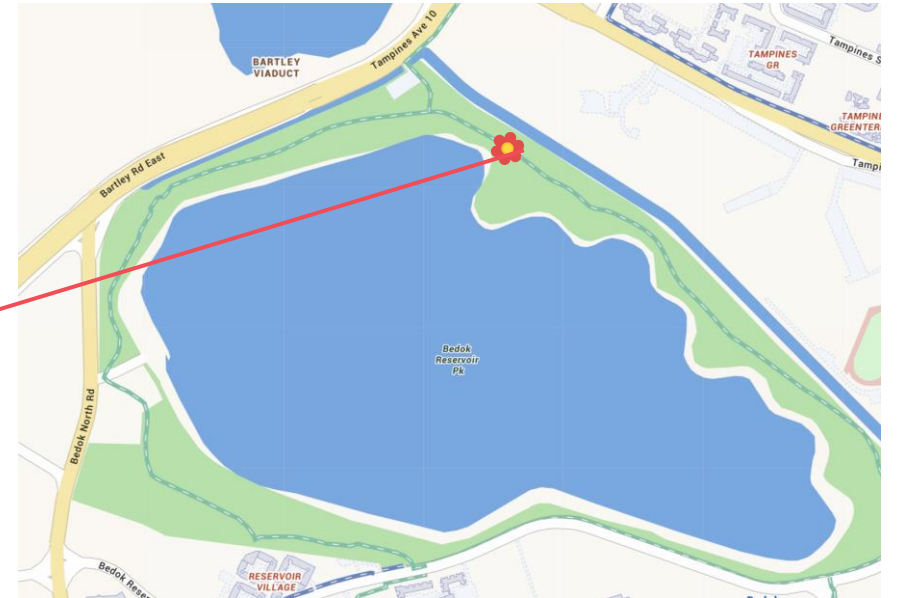


How To Get There:

Near 45 Mayflower Place, approximately 5mins walk from Mayflower MRT



# BEDOK RESERVOIR PARK



## How To Get There:

Enter via Bedok Reservoir Carpark B, approximately 3mins walk from public toilet



# BEDOK TOWN PARK



How To Get There:

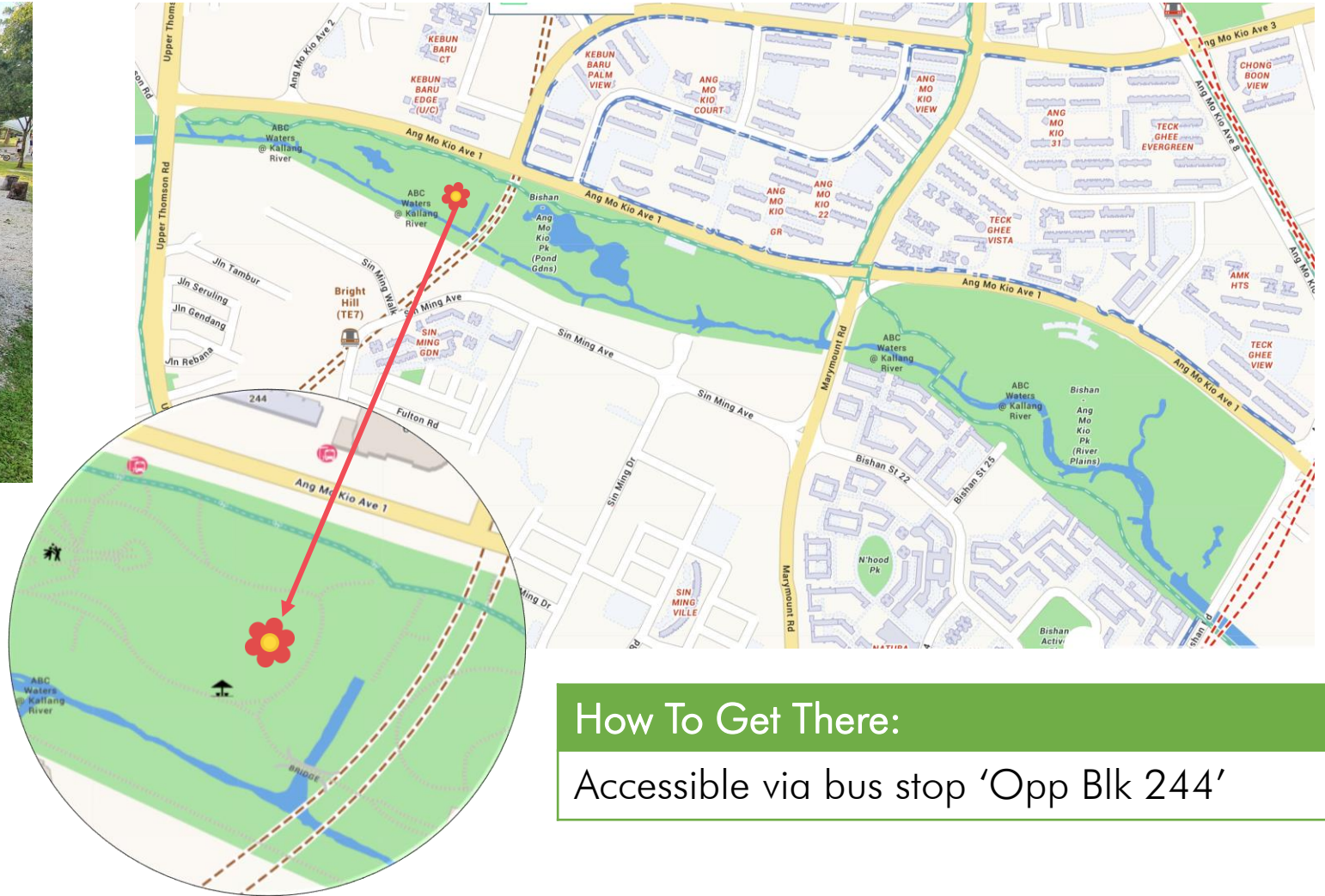
Enter via garden bridge entrance at Blk 720 Reservoir View



# BISHAN-ANG MO KIO PARK



BESIDE ADVENTURE PLAYGROUND



How To Get There:

Accessible via bus stop 'Opp Blk 244'



# BUKIT GOMBAK PARK



BESIDE SHELTER



INFRONT OF THE SHELTER



## How To Get There:

Enter via Bukit Batok Park Entrance and take approximately 5 mins walk from Car Park

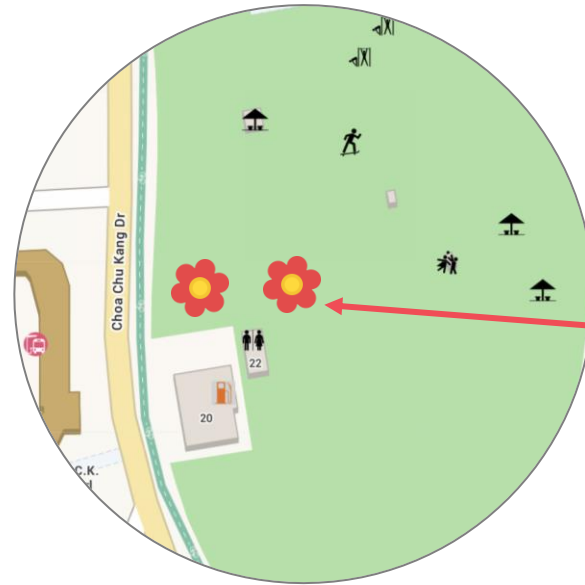
# CHOA CHU KANG PARK



BESIDE PETROL KIOSK



BESIDE COMMUNITY GARDEN (CG)



## How To Get There:

Enter via park entrance from Choa Chu Kang Drive and take approximately 5 mins walk from Car Park



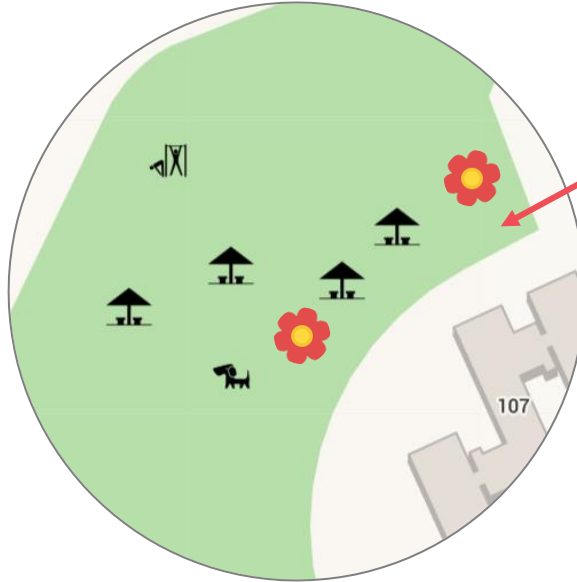
# CLEMENTI WOODS PARK



BESIDE TOILET



BESIDE DOG RUN

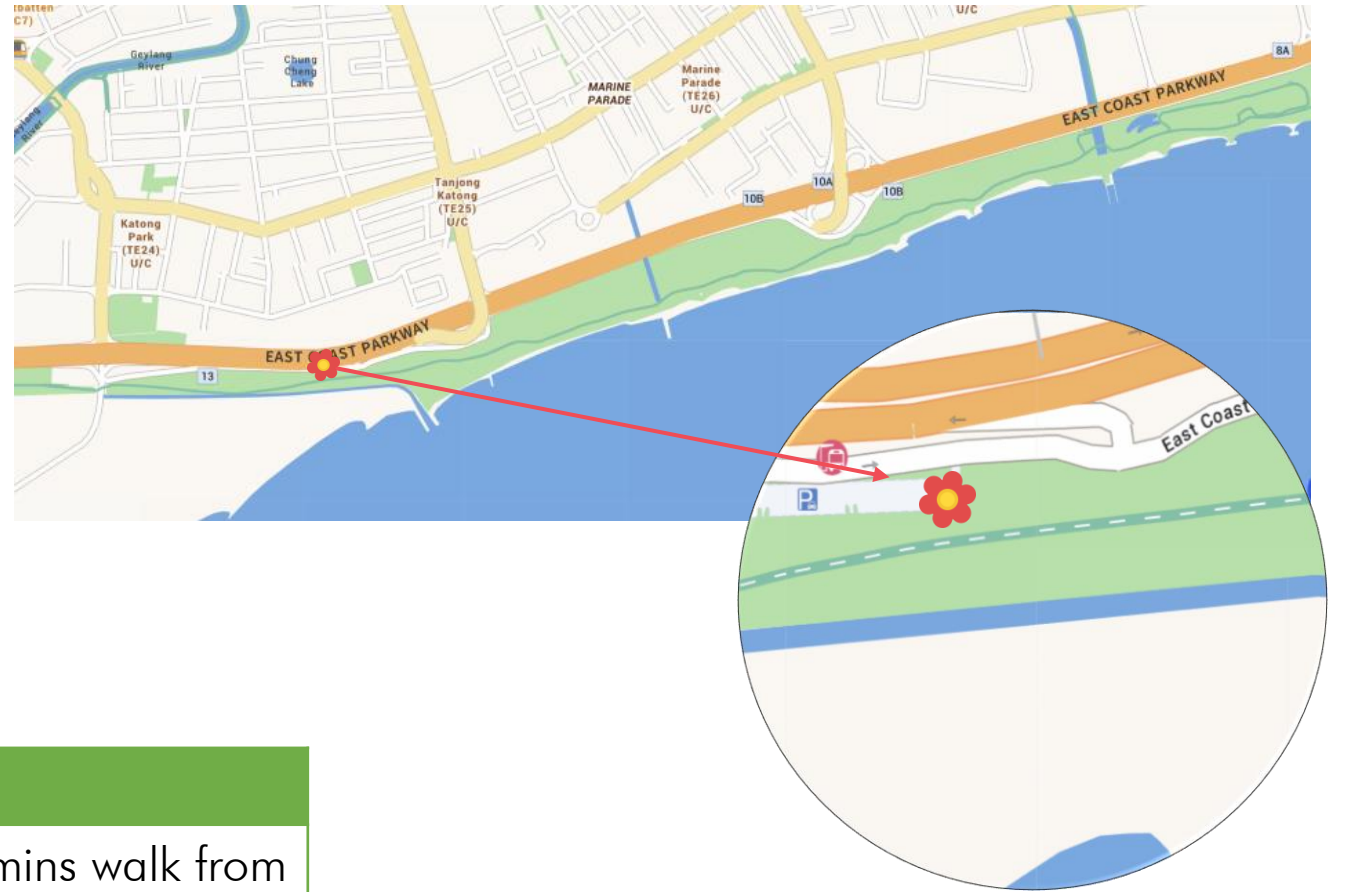


## How To Get There:

Enter Via Blk 613 Clementi West or take approximately 5 mins walk from Bus Stop 'Opp Kent Ridge Sec Sch'



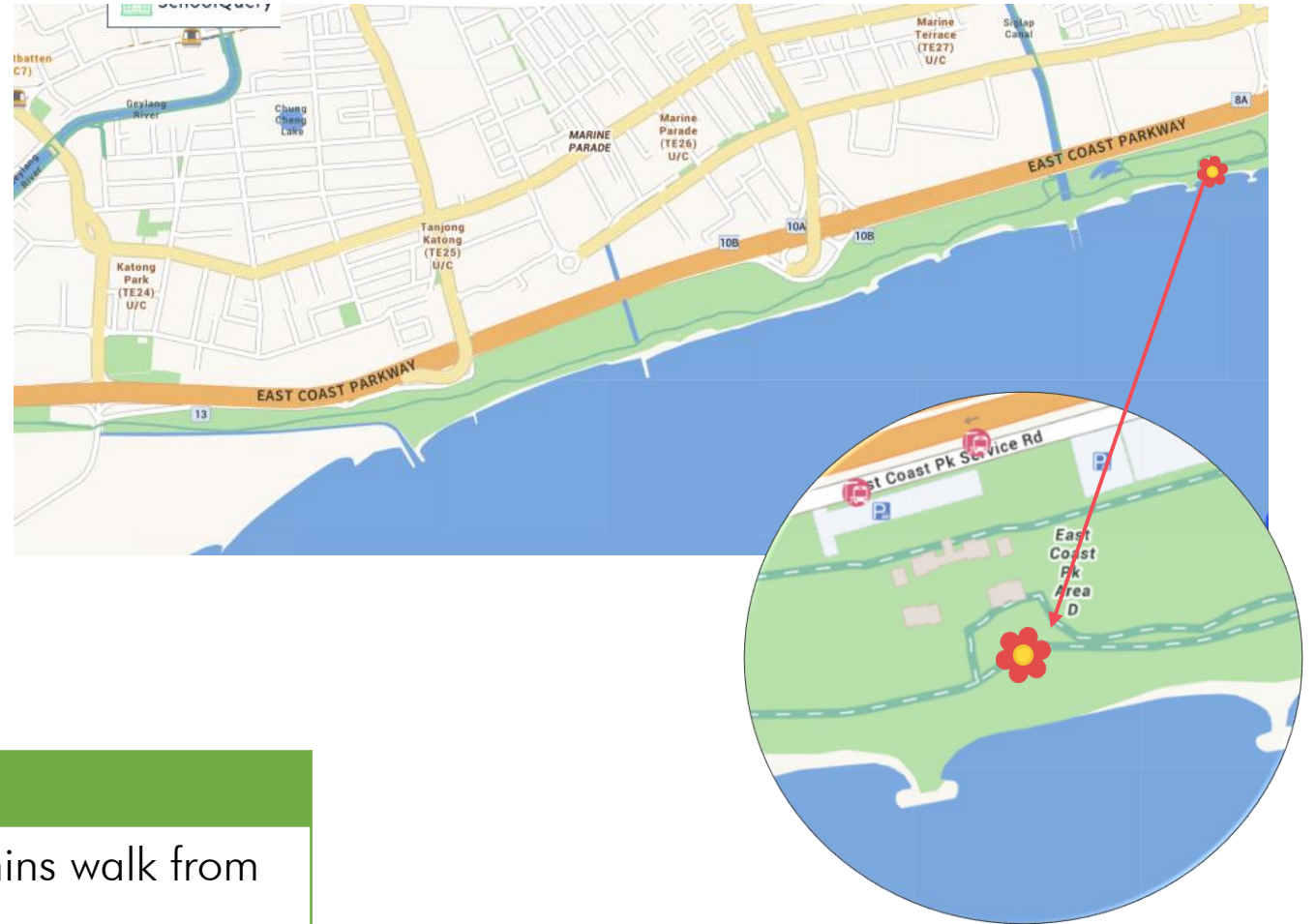
# EAST COAST PARK (AREA B)



## How To Get There:

Enter via East Coast Carpark B2, or approximately 5mins walk from bus stop 'Tg Katong Flyover'

# EAST COAST PARK (AREA D )



## How To Get There:

Enter via East Coast Carpark D1 , approximately 5mins walk from bus stop 'Opp Victoria JC'



# HORT PARK



BESIDE EDIBLE GARDEN



## How To Get There:

Enter via Hort Park main entrance and take approximately 5 mins walk from Car Park



# JURONG LAKE GARDEN WEST



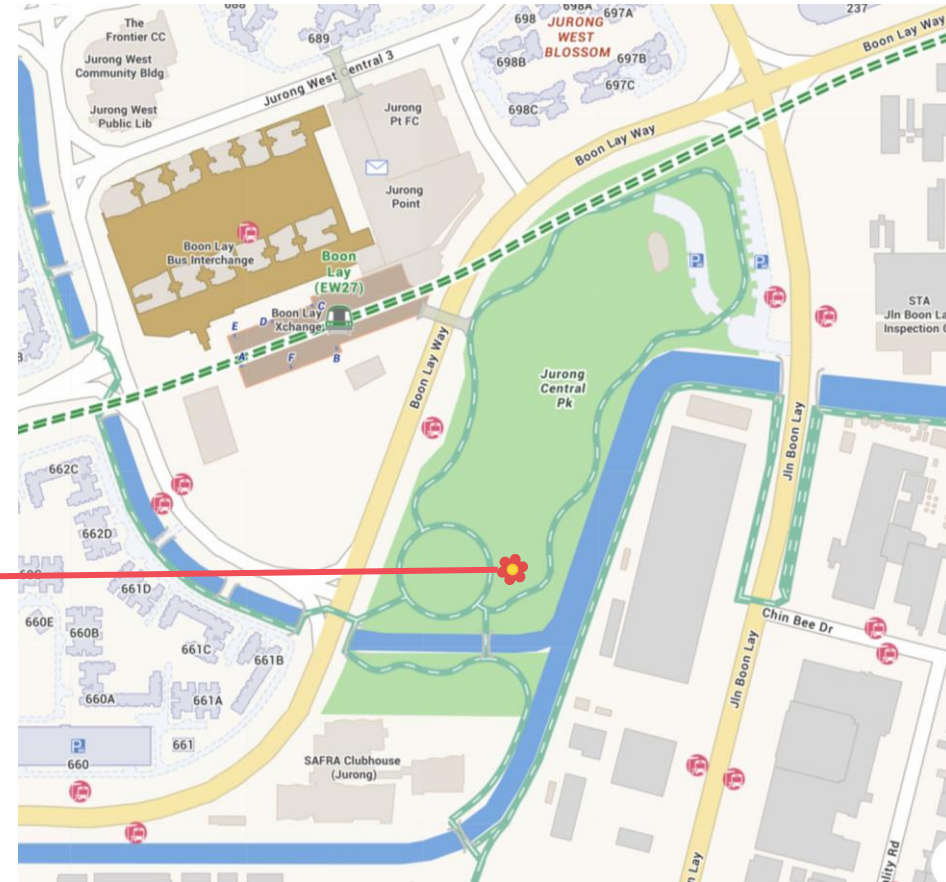
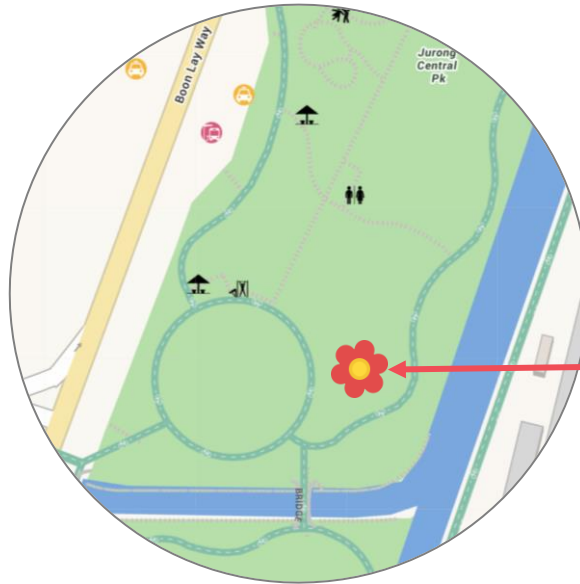
BESIDE GARDEN HOUSE



## How To Get There:

Enter via South Car Park and take approximately 5 to 7 mins walk towards Garden House

# JURONG CENTRAL PARK



## How To Get There:

Beside experimental community plot/ Community Garden, Enter via foot bridge and take approximately 5 mins walk



# KALLANG RIVERSIDE PARK



BESIDE TOILET

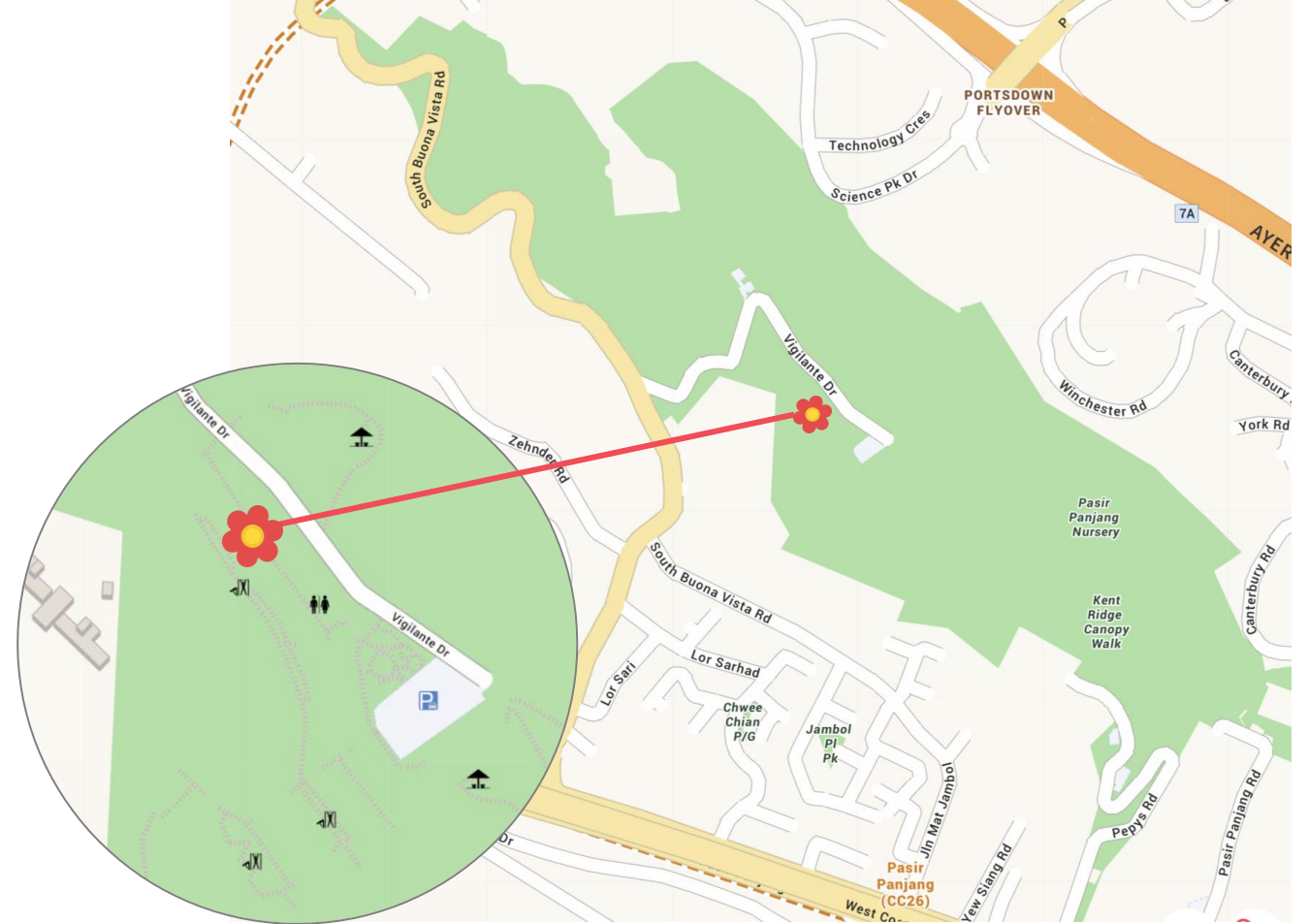


How To Get There:

Accessible via bus stop 'Opp Lor 1 Geylang Ter'



# KENT RIDGE PARK



How To Get There:

3min walk from Kent Ridge Park Carpark B

# LOWER SELETAR RESERVOIR PARK



PLOT 2: NEARING CARPARK



PLOT 1: BEHIND FISHING DECK



## How To Get There:

Plot 2: Enter Car Park and take approximately 2 mins walk

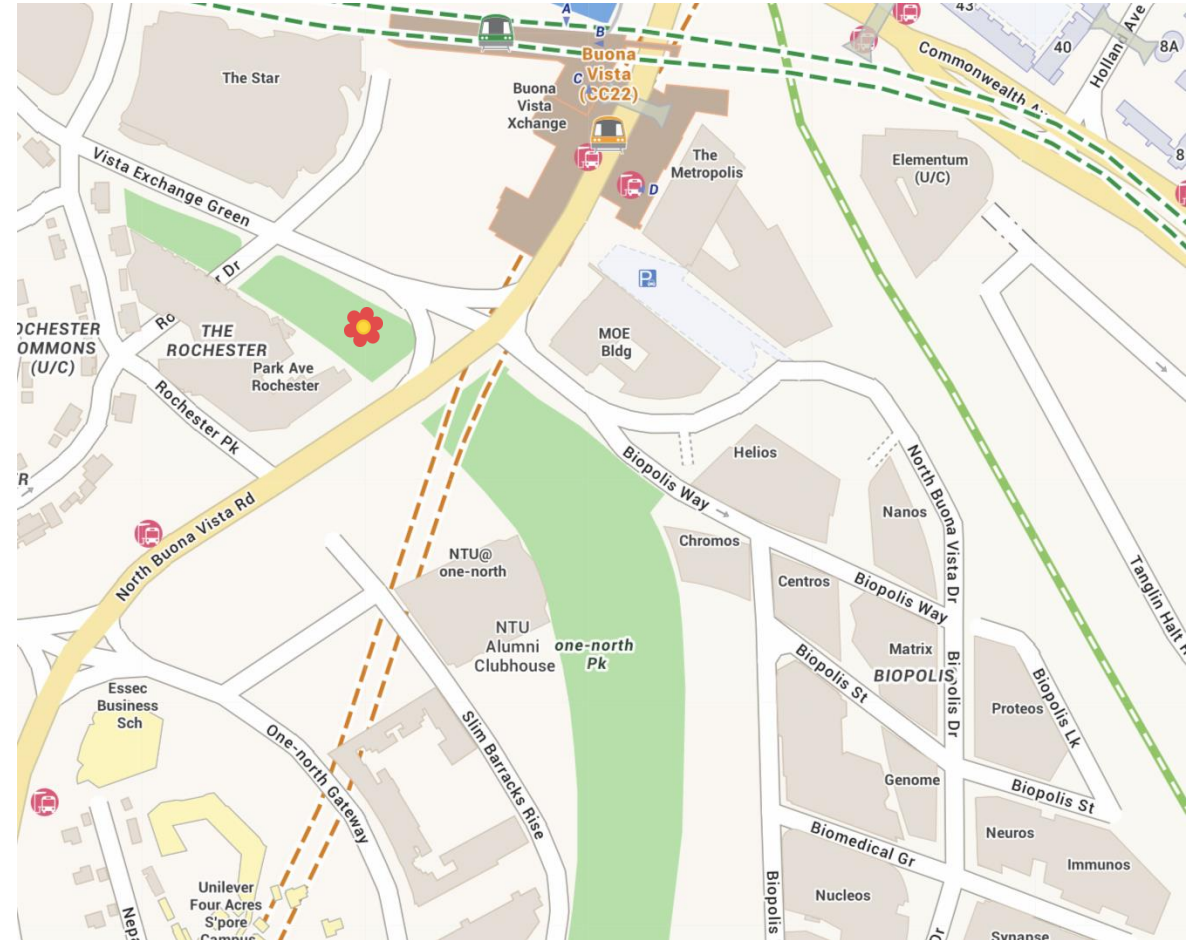
Plot 1: Enter Car Park and take approximately 8 mins walk towards Fishing Deck



# ONE NORTH PARK: ROCHESTER EAST



INFRONT OF ROCHESTER MALL



How To Get There:

Enter from Star Vista and take approximately 3 mins walk towards Rochester Mall



# PASIR RIS PARK

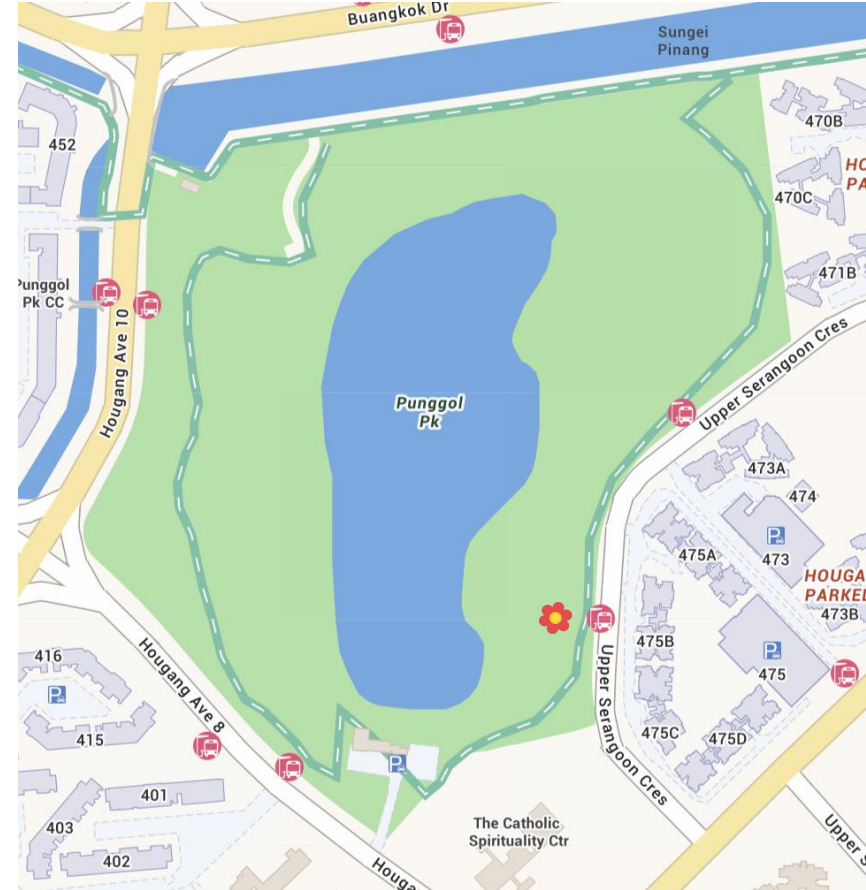


How To Get There:

Located in Area 3, beside toilet D



# PUNGGOL PARK



## How To Get There:

Approximately 5mins walk from bus stop 'Punggol Pk',  
enter via Hougang Ave 8 entrance



# PUNGGOL WATERWAY PARK

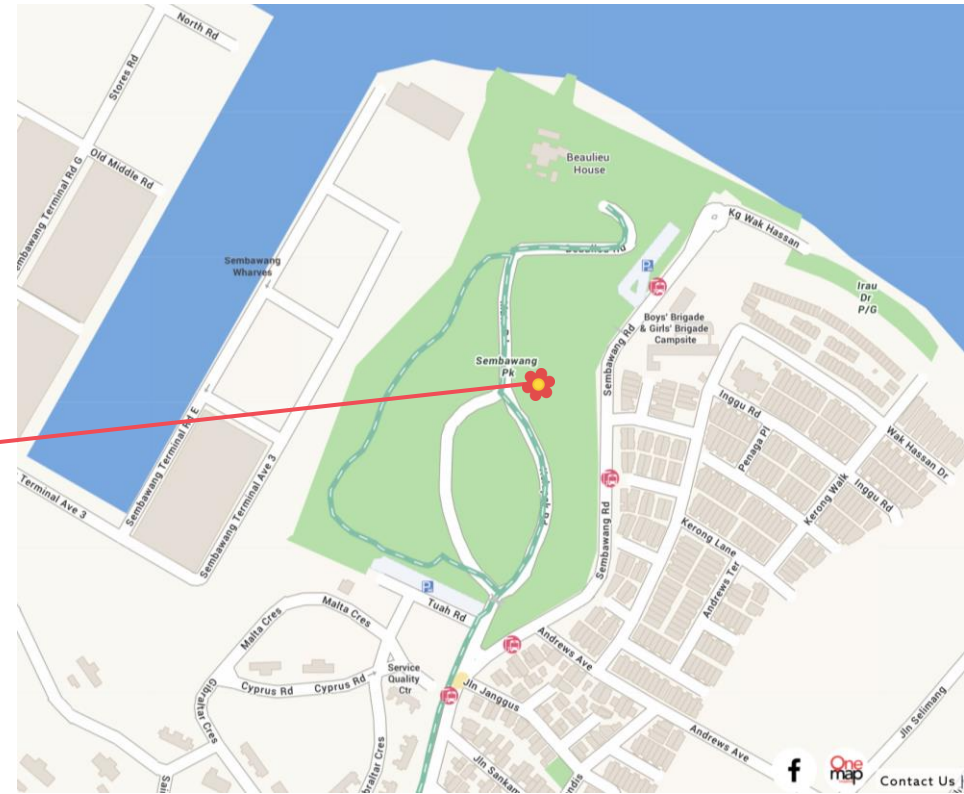


How To Get There:

Located behind 313B Sumang Link



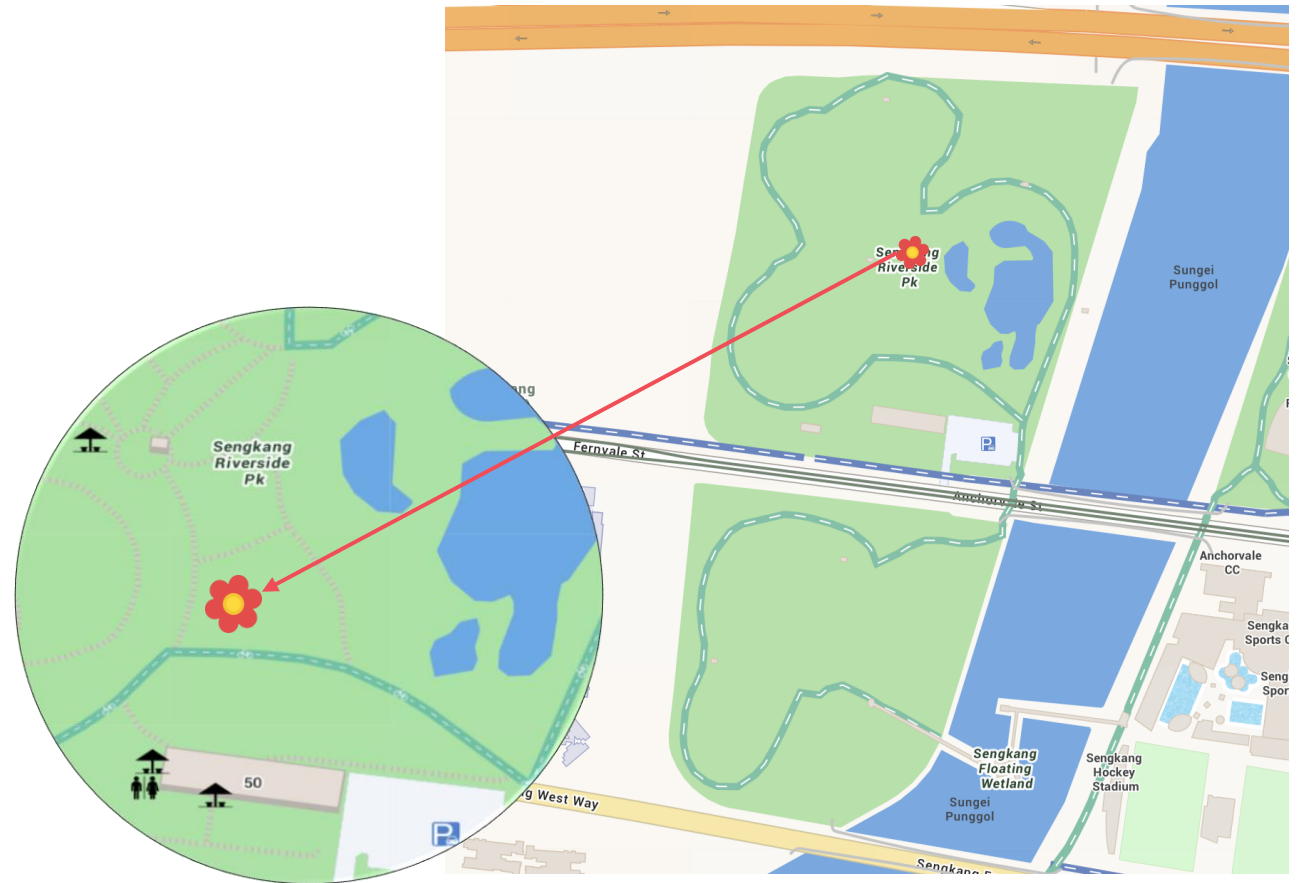
# SEMBAWANG PARK



How To Get There:

Beside toilet 2/opposite fitness corner

# SENGKANG RIVERSIDE PARK



How To Get There:

3mins walk from O'My Kampung eatery



# TIONG BAHRU PARK



Next to Playground



Behind of Bus stop



## How To Get There:

3mins walk from entrance via Tiong Bahru Carpark or bus stop 'Tiong Bahru Pk'



# WEST COAST PARK (Area 2)



NEARING CAR PARK 2



## How To Get There:

Enter Via Area 2 and take approximately 3 mins walk from Car Park 2 Or 1 min walk from Bus Stop 'Opp West Coast View'



# YISHUN NEIGHBOURHOOD PARK



AT THE TOP OF THE HILLS



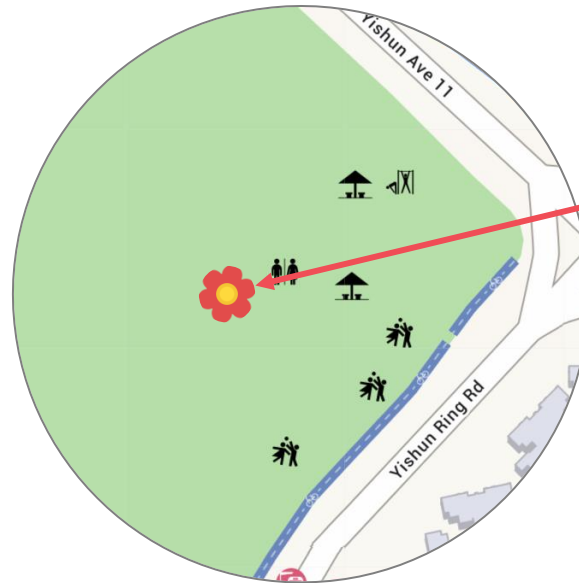
## How To Get There:

Enter via Yishun Street 22 and take approximately 5 mins walk up the slope

# YISHUN PARK



BESIDE RESTROOM



## How To Get There:

Enter via Yishun Ring Road and take approximately 3 mins walk towards Blk 2 Public Toilet